

SA 1 EXAMINATIONS
PRINCIPLES OF VALUATION
SOCIAL STUDIES
CLASS VII
ENGLISH VERSION

**ANDHRA PRADESH SOCIAL STUDIES
TEACHERS' FORUM (APSSTF)**



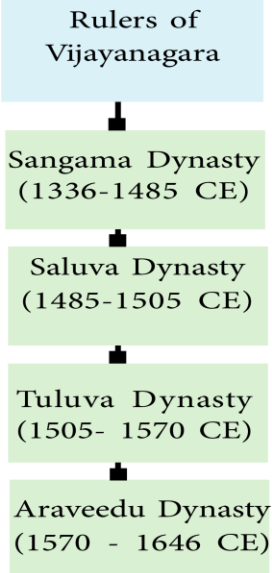
PREPARED BY
KSV KRISHNA REDDY, GHM,
ZPHS, ETHAKOTA,
RAVULAPALEM (M)
Dr. BRA KONASEEMA DIST.
9492146689
www.bestsocialteacher.com



సాంఘిక శాస్త్రం సమున్నతం

SECTION – I

1. The trees in deciduous forests shed their leaves during very dry months to minimize transpiration. 2M
2. The feudatories to Kakatiya rulers were called as Nayankaras. 2M
Such a shape is called a geoid. An oblate Spheroid.
3. **1. Save the trees. Save the Earth** 2. Kill pollution, or it will kill you.
3. Go green; breathe clean. 2M
4. 2M

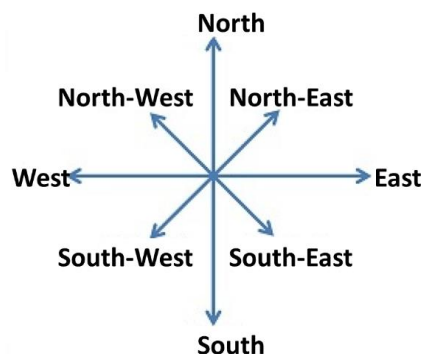


SECTION – II

5. Iqta system :

1. Delhi Sultanate kingdom was divided into Iqtas (Provinces). 4× 1=4M
2. The governors of these Iqtas were called Muqtis, the military officers.
3. Muqtis had to maintain law and order in their allotted Iqtas and had to provide military, revenue services to Sultan.
4. Revenue collected from their Iqtas was utilised for administrative purpose and maintenance of army.
5. Rank of Muqti was not hereditary, they were often transferred from one Iqta to another Iqta.

6. 4× 1=4M



7. **1.** The Universe is a vast space. **4× 1=4M**
2. It contains many unimaginable elements.
3. It includes the sun, Planets, the milky way Galaxy and all the other Galaxies.
4. The range of the Universe is infinite.

4× 1=4M

8. **1.** Forests provide us fresh air.
2. We use timber for manufacturing wooden products.
3. We get wild fruits, some roots and tubers.
4. We are getting many medicinal plants from the forests.
5. We use wood for the construction purpose.
6. However, scientists are still searching to look for signs of life on other planets

9. **4× 1=4M**



- i) Medieval Period
ii) Kakatiya, Hoysala, Pandya Kingdoms
iii) Kakatiyas
iv) Ganapatideva

SECTION- III

- 10.A. **1.** Shivaji was the founder of the Maratha kingdom. **4 × 2= 8M**
2. Shivaji was a great warrior, just ruler who consolidated the Maratha Kingdom and an able administrator.
3. He was a great diplomat never let his enemies to unite against him...
4. Though Shivaji devote Hindu he respected other religions.
5. He ordered his soldiers to respect women and other religious texts..
6. Though he has less formal education his cleverness, administrative abilities and strategies were excellent.
7. He trained his army in guerrilla warfare and made them great warriors. He developed naval force.
8. He was very much loved by his people and remained a roll model for them.
9. He made friends with the mavlies, the tribal people and imbibed a spirit of nationalism among them.
10. His spirit of patriotism remained an inspiration to the national leaders like Tilak, Savarkar etc.

PREPARED BY

KSV KRISHNA REDDY, GHM, ZPHS, ETHAKOTA, RAVULAPALEM (M)

Dr. BRA KONASEEMA DIST. 9492146689

B) Classification of Maps:

1) Political Maps 2) Physical maps 3) Thematic map and 4) Historical Maps $4 \times 2 = 8M$

Political map: A political map shows the administrative units, neighbouring boundaries, countries, capitals etc.

Physical map: A physical map shows the information about the physical features of a place like mountain ranges, hills, plateaus, plains, rivers, deserts, lakes, high lands etc.

Thematic maps: Maps that are prepared for a special purpose or on the theme called thematic maps. For example: Natural Vegetation Maps, Soils Maps, Population Maps, Climatic Maps etc.

Historical maps: The map that shows historical details are known as historical maps.

11.A) 11. Greatness of Krishnadevaraya:

$4 \times 2 = 8M$

A) 1. King Krishnadeva Raya was one of the prominent rulers of the Vijayanagara empire.

2. He belonged to the Tuluva dynasty and ruled for 20 years.

3. He was very powerful and successfully brought the independent chieftains of Tungabhadra under his control.

4. Krishnadevaraya defeated Prataparudra, the Gajapati ruler who ruled over the region of Odisha.

5. He also successfully defeated the Sultans of Golconda.

6. King Krishnadeva Raya established friendly relations with the Portuguese.

7. He built towering temple gateways called 'Raya gopurams'. He also built some beautiful temples like the Hazara Ramaswamy Temple, and Vithalaswami Temple in the capital city of Hampi.

8. King Krishna Deva Raya was a patron of Telugu literature. He composed the Telugu epic 'Amuktamalyada', and the Sanskrit drama 'Jambavati Kalyanam'. His court was adorned by eight poets known as the 'Astadiggajas'. Allasani Peddana, and Tenali Ramakrishna, were the most famous among the Astadiggajas.

B) Forests are very important to mankind. Because

$4 \times 2 = 8M$

1. We all depend upon forests in some way or the other for survival.

2. Forests provide us a breath of fresh air. ...

3. Forests keep the earth cool by reducing global warming. ...

4. Forests provide a home for humans & animals. ...

5. Forests are important in maintaining the Climate. ...

6. Forests are important to prevent soil erosion and controlling floods.

7. Forests provide food, medicines, and many other valuable resources.

8. Forests are important in promoting Ecotourism.

9. Forests dampen Solar Radiations & Noise Pollution.

12. A) i) 1206-1526 CE

4× 2=8M

ii) Tughlaq Dynasty - 93 Years

iii) Qutbuddin Aibak

iv) Slave or Mamluk Dynasty

4× 2=8M

B) i) Biosphere

ii) Lithosphere

iii) Exosphere

iv) Hydrosphere

PREPARED BY

KSV KRISHNA REDDY, GHM,

ZPHS, ETHAKOTA,

RAVULAPALEM (M)

Dr. BRA KONASEEMA DIST.

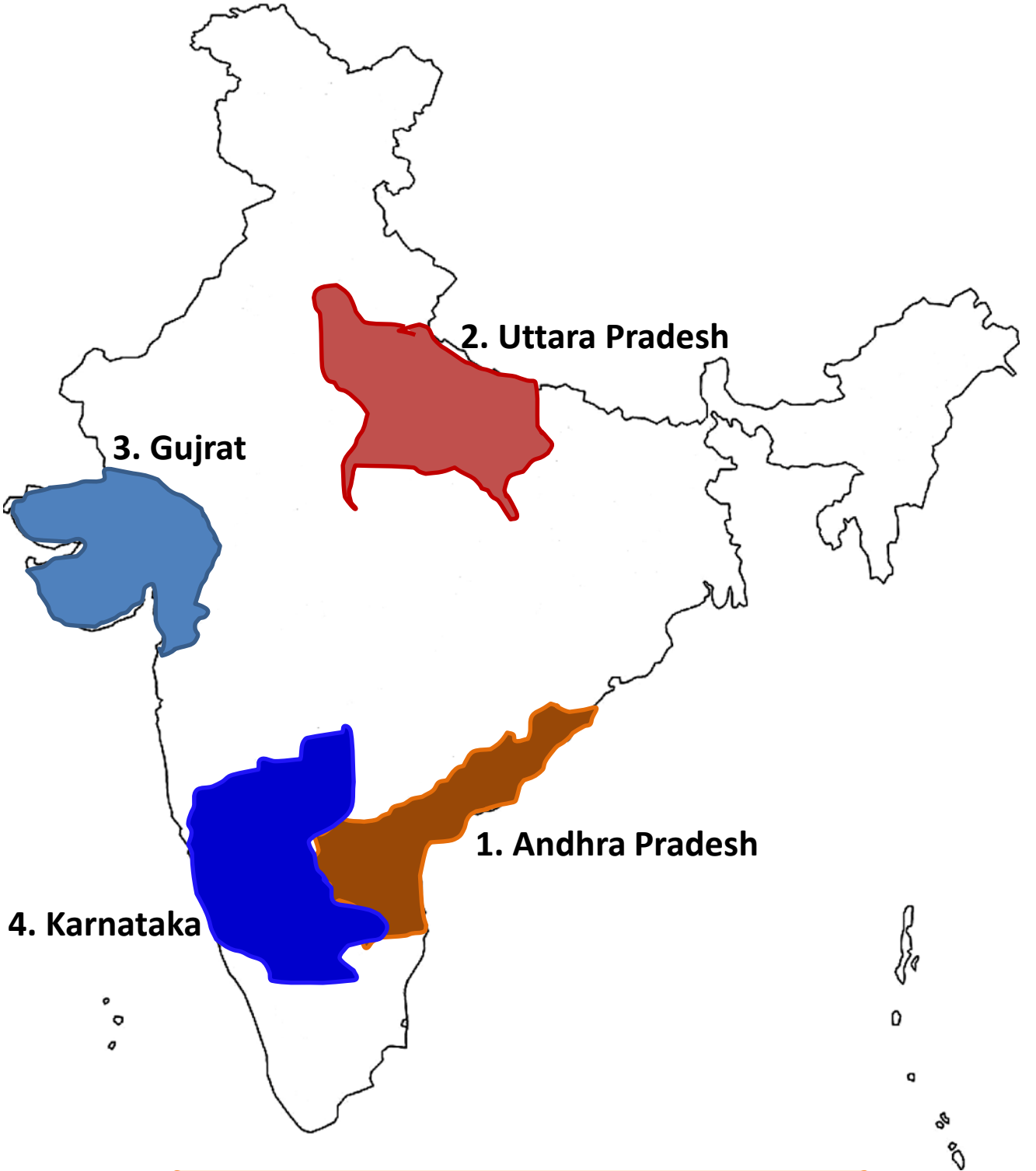
9492146689

www.bestsocialteacher.com



సాంఘిక శాస్త్రం సమున్నతం

13 . A. 1. Andhra Pradesh 2. Uttara Pradesh
3. Gujrat 4. Karnataka

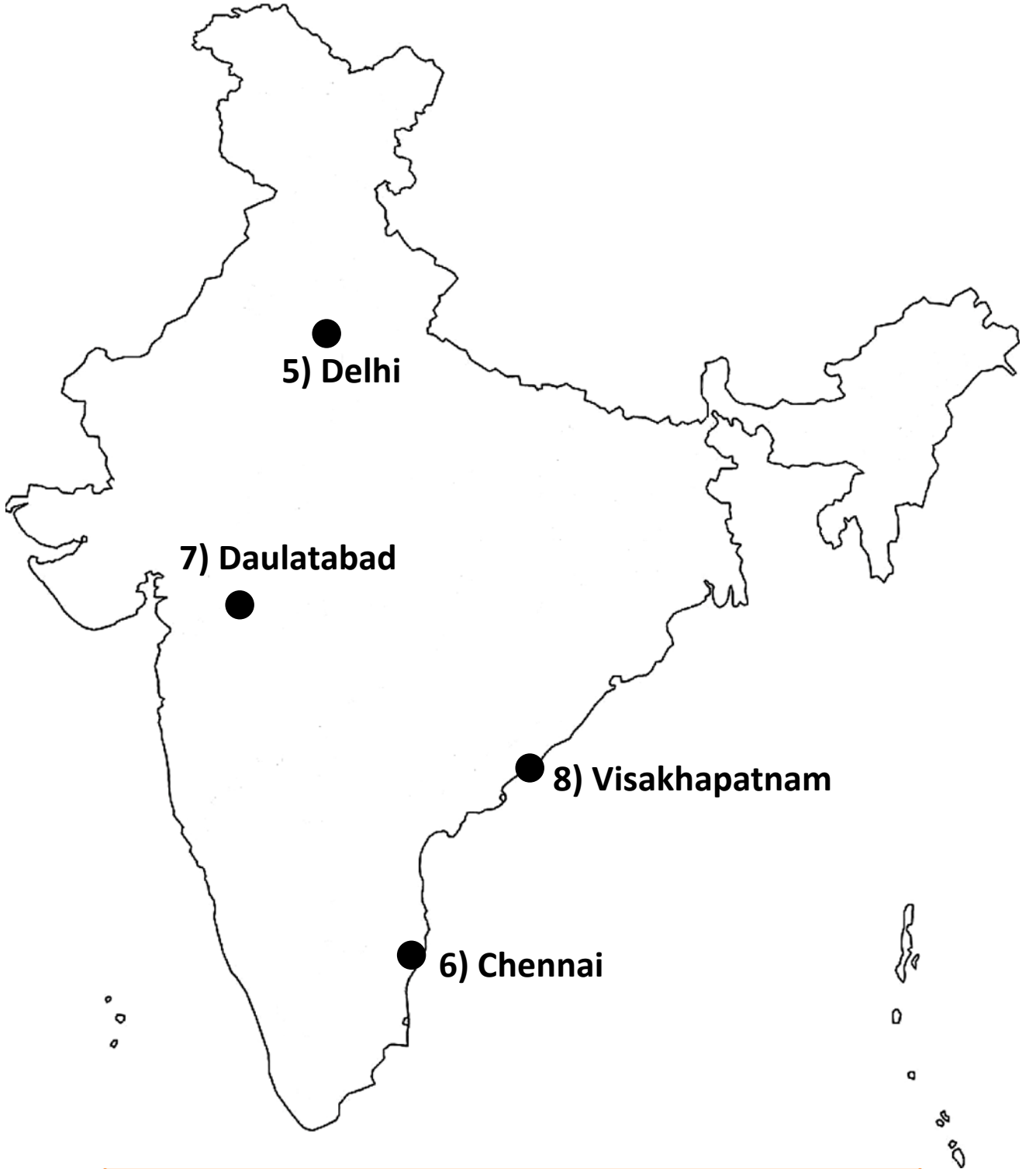


PREPARED BY
KSV KRISHNA REDDY, GHM, ZPHS, ETHAKOTA,
RAVULAPALEM (M)
Dr. BRA KONASEEMA DIST. 9492146689



సాంఘిక శాస్త్రం సమున్నతం

13 . or B. 5) Delhi 6) Chennai
7) Daulatabad 8) Visakhapatnam



PREPARED BY
KSV KRISHNA REDDY, GHM, ZPHS, ETHAKOTA,
RAVULAPALEM (M)
Dr. BRA KONASEEMA DIST. 9492146689



సాంఘిక శాస్త్రం సమున్నతం

Part B.

14. A - Lithosphere
15. B - Lahore
16. A - USA
17. D - Ganapathideva
18. B - Wood
19. C - 1&2 are correct
20. D - All
21. B - Tropical Climate region
22. A - Ganga Devi
23. D - Components
24. A - Chenchu
25. D. - All
26. C - Mercury Venus
27. A - Branding of Horses
28. B - Kakati
29. D - Hydrosphere
30. C - Interior of the Earth
31. B - Mountain Range
32. D - Bihar – Raipur (Patna – Correct answer)
33. A. - Madhurai

PREPARED BY
KSV KRISHNA REDDY, GHM,
ZPHS, ETHAKOTA,
RAVULAPALEM (M)
Dr. BRA KONASEEMA DIST.
9492146689
www.bestsocialteacher.com



సాంఘిక శాస్త్రం సమున్నతం